Perfil Alameda 10
Escala Horizontal 1 : 1.500
Escala Vertical 1 : 150

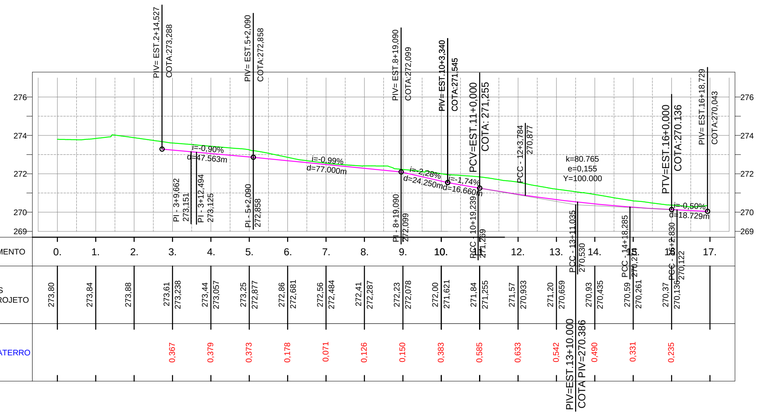

ESTAQUEAMENTO	0.	1.	2.	3.	4.	5.	6.	7.	8.	9.	10.	11.	12.	13.	14.	15.	16.	17.
COTAS TERRENO/PROJETO	273,80 /	273,84 /	273,88 /	273,61 / 273,238	273,44 / 273,057	273,25 / 272,677	272,86 / 272,681	272,56 / 272,484	272,41 / 272,287	272,23 / 272,078	272,00 / 271,621	271,84 / 271,255	271,57 / 270,933	271,20 / 270,659	270,93 / 270,435	270,59 / 270,261	270,37 / 270,136	270,15 / 270,112
CORTE / ATERRO				0,367	0,379	0,373	0,178	0,071	0,126	0,150	0,383	0,585	0,633	0,542	0,490	0,331	0,235	

Perfil Entrada Leste

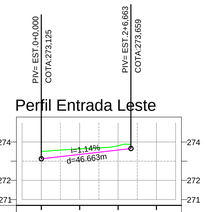

ESTAQUEAMENTO	0.	1.	2.	3.
COTAS TERRENO/PROJETO	273,50 / 273,125	273,64 / 273,354	273,81 / 273,583	
CORTE / ATERRO	0,377	0,288	0,226	

Perfil Saída Leste



ESTAQUEAMENTO	0.	1.	2.	3.
COTAS TERRENO/PROJETO	273,53 / 273,151	273,64 / 273,440	270,91 / 273,729	
CORTE / ATERRO	0,378	0,196	0,186	

Perfil Alameda 5

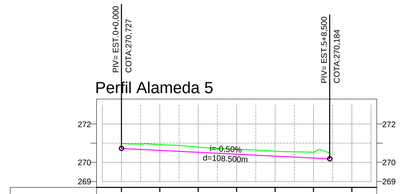

ESTAQUEAMENTO	0.	1.	2.	3.	4.	5.	6.
COTAS TERRENO/PROJETO	270,99 / 270,727	270,93 / 270,827	270,80 / 270,927	270,68 / 270,427	270,58 / 270,327	270,52 / 270,227	
CORTE / ATERRO	0,260	0,300	0,268	0,253	0,256	0,290	

Perfil Alameda 11

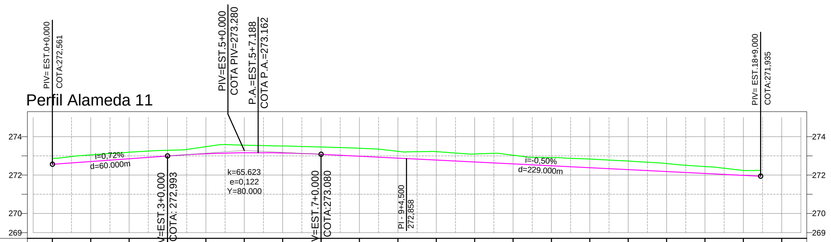

ESTAQUEAMENTO	0.	1.	2.	3.	4.	5.	6.	7.	8.	9.	10.	11.	12.	13.	14.	15.	16.	17.	18.	19.
COTAS TERRENO/PROJETO	272,87 / 272,561	270,05 / 272,705	273,19 / 272,849	273,29 / 272,993	273,48 / 273,106	273,55 / 273,158	273,51 / 273,150	273,46 / 273,080	273,40 / 272,980	273,34 / 272,880	273,22 / 272,760	273,10 / 272,680	273,03 / 272,580	272,91 / 272,480	272,83 / 272,380	272,73 / 272,280	272,60 / 272,180	272,44 / 272,080	272,24 / 271,980	
CORTE / ATERRO	0,305	0,345	0,341	0,296	0,371	0,397	0,361	0,380	0,415	0,356	0,439	0,417	0,454	0,430	0,453	0,450	0,418	0,359	0,257	

Perfil Alameda 3

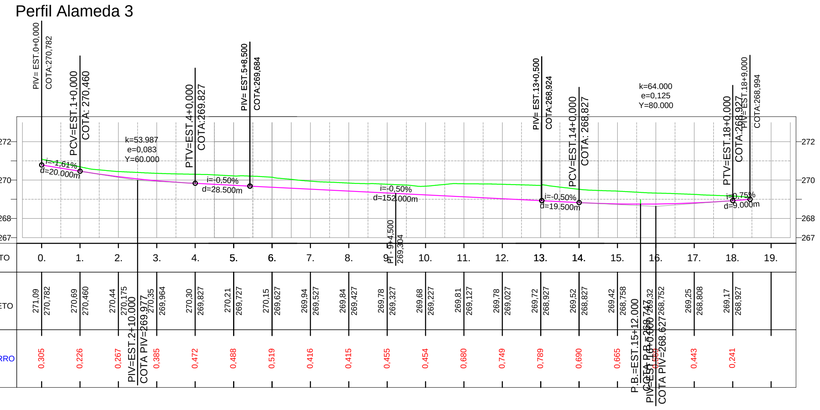

ESTAQUEAMENTO	0.	1.	2.	3.	4.	5.	6.	7.	8.	9.	10.	11.	12.	13.	14.	15.	16.	17.	18.	19.
COTAS TERRENO/PROJETO	271,09 / 270,762	270,69 / 270,460	270,44 / 270,175	270,35 / 269,977	270,35 / 269,964	270,30 / 269,827	270,21 / 269,727	270,15 / 269,627	269,94 / 269,527	269,84 / 269,427	269,78 / 269,327	269,68 / 269,227	269,81 / 269,127	269,78 / 269,027	269,72 / 268,927	269,52 / 268,827	269,42 / 268,758	269,32 / 268,752	269,25 / 268,808	269,17 / 268,927
CORTE / ATERRO	0,305	0,226	0,267	0,385	0,472	0,488	0,519	0,416	0,415	0,455	0,454	0,680	0,749	0,789	0,690	0,665		0,443	0,241	

Perfil Alameda 6



ESTAQUEAMENTO	0.	1.	2.	3.	4.	5.	6.	7.	8.	9.	10.	11.	12.	13.	14.	15.	16.	17.	18.	19.
COTAS TERRENO/PROJETO	272,10 / 271,485	272,15 / 271,585	272,26 / 271,685	272,32 / 271,785	272,40 / 271,885	272,48 / 271,985	272,43 / 272,085	272,36 / 272,156	272,30 / 272,167	272,22 / 272,118	272,21 / 272,010	272,08 / 271,873	272,00 / 271,735	271,90 / 271,598	271,87 / 271,497	271,85 / 271,397	271,71 / 271,297	271,61 / 271,197	271,60 / 271,097	
CORTE / ATERRO	0,614	0,562	0,570	0,535	0,518	0,495	0,343	0,201	0,131	0,099	0,201	0,204	0,268	0,298	0,375	0,454	0,413	0,415	0,500	

Perfil Alameda 7
Escala Horizontal 1 : 1.500
Escala Vertical 1 : 150

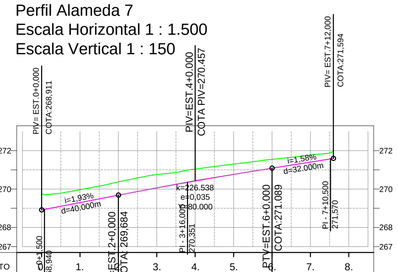

ESTAQUEAMENTO	0.	1.	2.	3.	4.	5.	6.	7.	8.
COTAS TERRENO/PROJETO	269,75 / 268,911	269,97 / 269,297	270,38 / 269,684	270,75 / 270,061	271,04 / 270,421	271,30 / 270,764	271,55 / 271,069	271,77 / 271,404	
CORTE / ATERRO	0,842	0,672	0,693	0,692	0,617	0,537	0,461	0,366	

LEGENDA

TERRENO NATURAL
GREIDE DE SUBLEITO

HORIZONTAL

PI PONTO DE INTERSEÇÃO
PC PONTO DE CURVA
PT PONTO DE TANGENTE

VERTICAL

PIV PONTO DE INFLEXÃO VERTICAL
PCV PONTO CURVA VERTICAL
PTV PONTO TANGENTE VERTICAL
PI - PONTO MÉDIO
PB PONTO BAIXO
k PARÂMETRO DE CURVATURA(m/%)
y ORDENADA DO TRECHO (m)
x COMPRIMENTO DA CURVA (m)
i DECLIVIDADE DO TRECHO (%)
d COMPRIMENTO DO TRECHO (m)

SECRETARIA MUNICIPAL DE INFRAESTRUTURA E SERVIÇOS PÚBLICOS

PREFEITURA PALMAS

PROJETO: Projeto de Terraplanagem	ÁREA: 24.815,90 m² - TSD - Ruas Internas; 984,34 m² - CBUQ - Avenidas; 108,40 m² - Intertravado - P. Pedestre
RESPONSÁVEL TÉCNICO: Cleidson Dias de Sousa	
MATRÍCULA: 176211	DATA: 06/03/2019
ESCALA: Indicada	
LOCAL: Quadra 508 Norte e entorno (trecho Avenidas NS-10, NS-08, LO-14 e LO-16)	FOLHA: 02