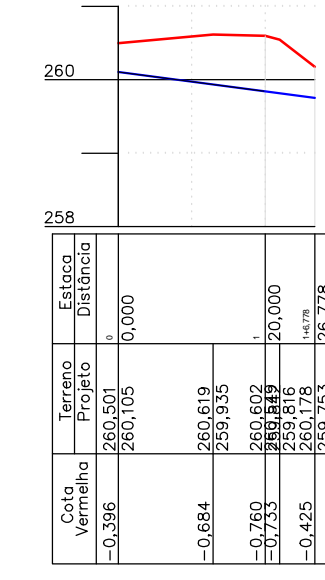
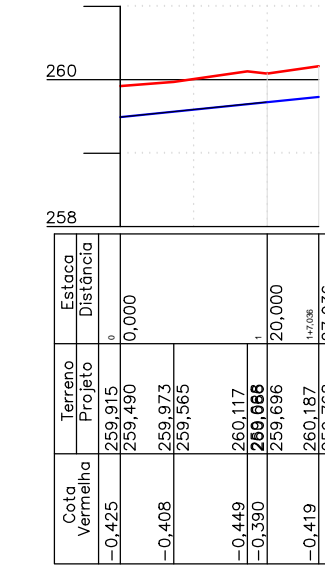


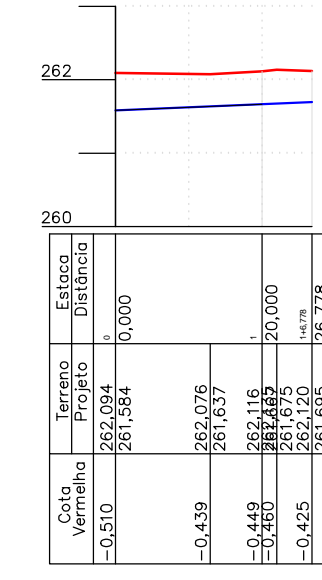
NS-010 – Alça Entrada 1006 Sul



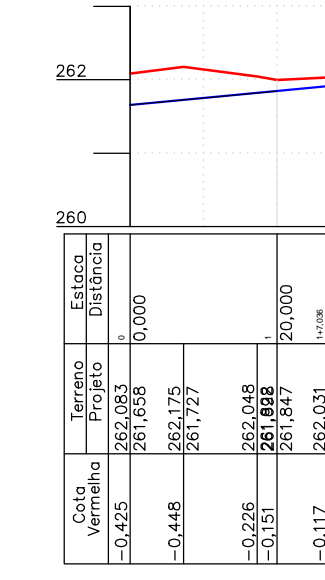
NS-010 – Alça Saída 1006 Sul



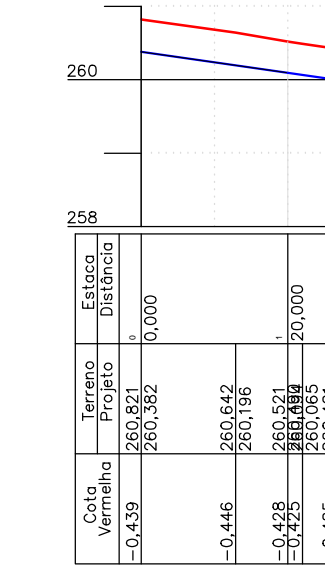
NS-010 – Alça Entrada 906 Sul




NS-010 – Alça Saída 906 Sul



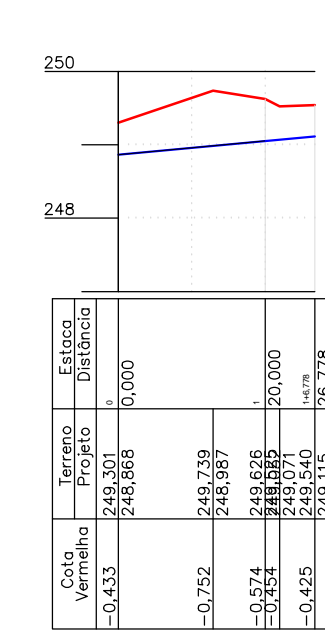
NS-010 – Alça Entrada 806 Sul



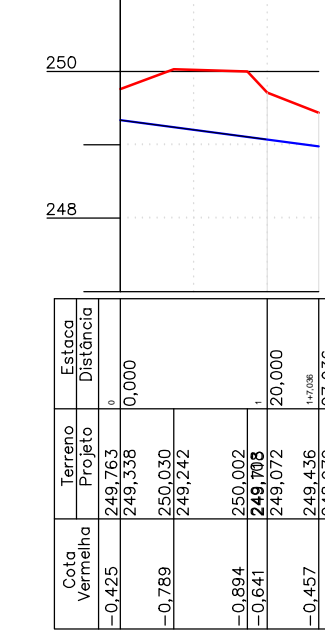
NS-010 – Alça Saída 806 Sul



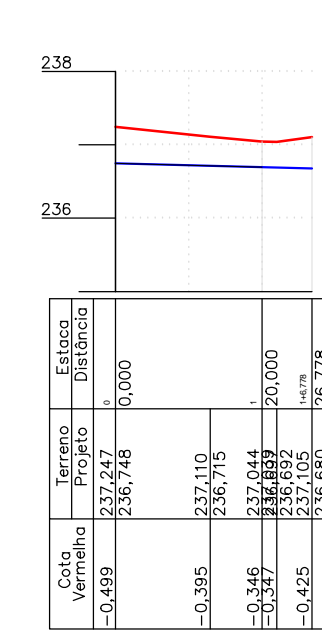
NS-010 – Alça Entrada 606 Sul




NS-010 – Alça Saída 606 Sul



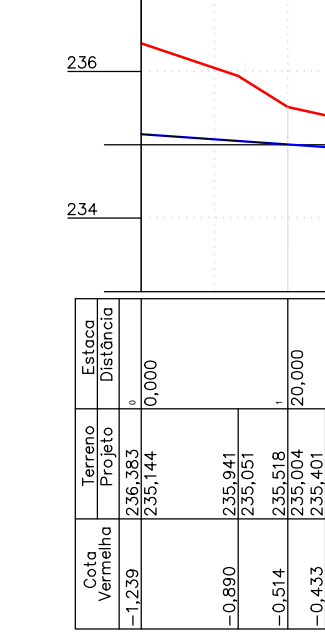
NS-010 – Alça Entrada 506 Sul



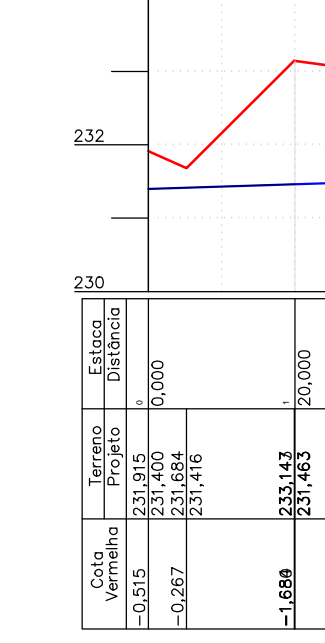
NS-010 – Alça Saída 506 Sul



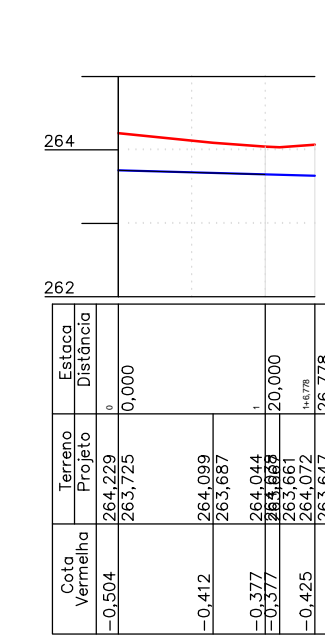
NS-010 – Alça Entrada Centro Conversões



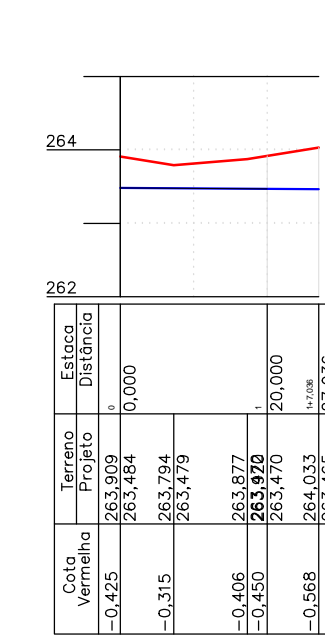
NS-010 – Alça Saída Centro Conversões



NS-010 – Alça Entrada 210 Sul



NS-010 – Alça Saída 210 Sul



CONVENÇÕES

- TERRENO NATURAL
- GREIDE PROJETADO

PREFEITURA MUNICIPAL DE PALMAS SECRETARIA DE INFRAESTRUTURA E SERVIÇOS PÚBLICOS	
CONVENIO	CONTRATO
PROJETO DE TERRAPLANAGEM	
AVENIDA NS-010, PISTA DIRETA ENTRE LO-25 A LO-03, PALMAS-TO	
PARCELA	DATA
03/03	MARÇO/2019
PROJETO EXECUTIVO	REVISÃO
ESCALA	1/100
CONTEUDO	REVISÃO
PERFILS LONGITUDINAIS	REV.02 - MARÇO/2019
RESPONSÁVEL TÉCNICO	DISTINÇÃO
ROBERTO LEMOS MUNIZ - END* CIVIL - CRM 12.493-D/PE	
Rua Ricardo Salazar, 83, Prado, Recife-PE. CEP 50.720-120 Fone/Fax:(0**81) 3878-5555. e-mail:geosistemas@geosistemas.com.br C.N.P.J.: 70.075.275/0001-50	